



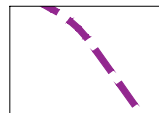

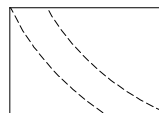
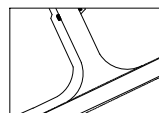


Key

-  Site Boundary
-  Residential
-  Ecology Zone
-  School Boundary
-  Pedestrian Links
-  81 Unit Boundary
-  Illustrative Road
-  Access Road



Title: Lakenheath North Concept Plan
 Drg No: 0012/7.8.12/0001
 Date: Sept 2015 Scale: 1:2500 @ A3